INDEX OF SHEETS

Sheet No. 1 Title Page
" " 2 Typical Cross Section of Improvement
" " 3 Paving Details
" " 3-4 Plan & Profile, Sta. 126+00 to Sta. 171+00 dated June 19, 1930
" " 5-8 " " " Sta. 171+00 " " 268+50
" " 9 " " " Storm and Underdrain System
" " 10 Standard Structures
" " 11 Special Structures
" " 12 Road Connections
" " 136 Cross Sections
" " 1 Mass Diagram

STATE OF CALIFORNIA

DEPARTMENT OF PUBLIC WORKS

DIVISION OF HIGHWAYS

PLAN AND PROFILE OF

STATE HIGHWAY

In Placer County, between Newcastle and Wise Power House

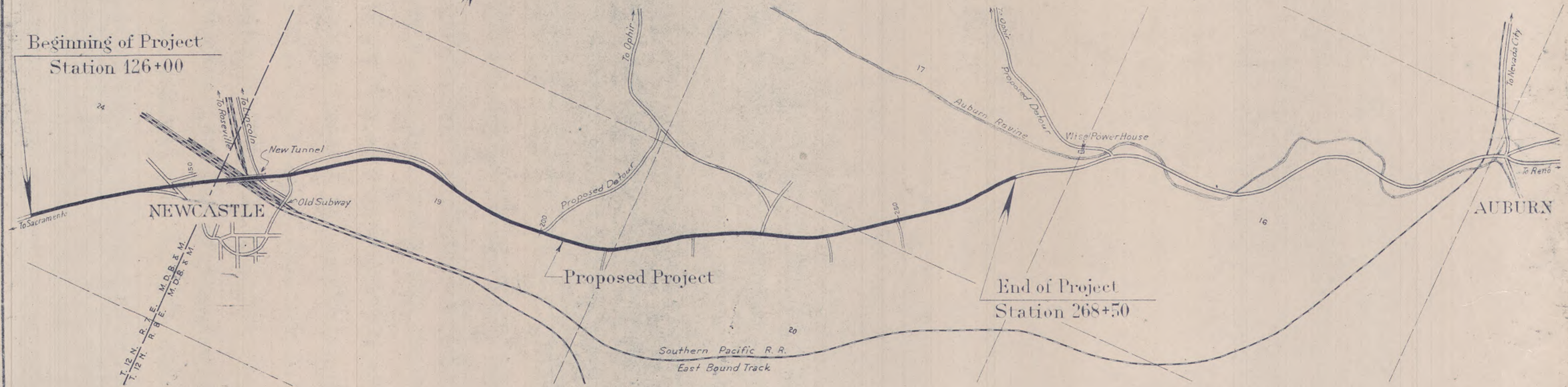
Scales { Plan: 1 In. = 100 Ft.
Profile: Hor. 1 In. = 100 Ft. Vert. 1 In. = 10 Ft.

(being the detail plans of a portion of the route for the State highway adopted by the California Highway Commission Nov. 23, 1915)

DIST	COUNTY	ROUTE	SEC	SHEET NO.	TOTAL SHEETS
III	Pla	17	B	1	12

STATE OF CALIFORNIA
KEY MAP





CONVENTIONAL SIGNS

County Line
City or Town Limits
Township Line / Section Line / Grant Line (Note whether Township, Section or Grant line)
Fence or Guard Rail
Unfenced Property
Right of Way Line
Base or Survey Line
Traveled Way
Railway Tracks
Bank or Retaining Wall
Balance Wall
Levee

Culverts
Drop Inlet
Trolley Pole
Power Pole
Power Tower
Telephone or Telegraph Pole
Marsh
Ledge
Hedge

Scale 0 1 2 3000'

Net length of Project - 14,250 feet = 2.7 miles

AS BUILT PLANS
completed: 1932
CONT. 43EC5

August 8, 1931
C. H. Whitmore
District Engineer

Approved August 10, 1931
State Highway Engineer

Walter E. Garrison
Director of Public Works

FED. ROAD DIST. No.	STATE	FED. AID PROJ. No.	FISCAL YEAR	SHEET No.	TOTAL SHEETS
2	CAL.	180-A-R	1932	6	13

DIST.	COUNTY	ROUTE	SEC.	SHEET No.	TOTAL SHEETS
III	PLA	17	B	5	12

C. H. Whitmore
Dist. Eng. Dist. III

Approved August 10, 1931
Fred Grunsky
Engineer, Surveys and Plans.

T. 12N., R. 8 E., M. D. B. & M.

Sec. 19

California Fruit Farms Corporation

P. G. & E. Co. Ditch

To Lincoln

Ho.

Double 36" CMP

Single 6'-5"x 8'-0" RCB Sk. 70°

Double 36"x 126" CMP Sk. 36°

18"x 30" CMP

5.5'x 5.5' R.M. Box

Creek

L = 345.85'

S 84°-31' E. 309.2'

Δ = 2°-26' R = 2820' L = 120.2'

N 18°-25½' E. 1532.1' to 14 Cor.

Δ = 10°-16' R = 1550' L = 277.3'

N 73°-32' W. 277.0'

Δ = 12°-57'-30" R = 1450' L = 327.9'

Δ = 46°-04' R = 1450' L = 1164.7'

Present traveled way

Δ = 18°-37' R = 1450' L = 471.1'

N 55°-10' E. 1008.4'

574.6'

N 43°-24½' E. 102.1'

Δ = 46°-05' R = 430'

Δ = 47°-55' R = 230' L = 192.2'

N 3°-19' E. 58.3'

Δ = 22°-41'-20" R = 410'

Pear Orchard

173+62.8 B.C.

Sta. 178+50
12"x 16' C.M.P. Side Drain 21' Rt.

R = 1500'
Δ = 46°-04'
T = 637.74'
L = 1206.0'

John Goularte

S 1°-25½' W. 1056.5 to 14 Cor.

+28.3

S 16°-54' W. 185+70.5 E.C.

18 St. 185+68.7 E.C. 467.65

Construct Fence
Sta. 185+68.7 to Sta. 200+35. on Lt. 1466 lin. ft.
~~Sta. 185+68.7~~ to Sta. 204+20 on Rt. ~~185~~ lin. ft.
J. S. Hirning Sta. 193+24 to Sta. 204+15 on Rt.

Remove Concrete
Sta. 183+00 to Sta. ~~185+50~~ 198+50 26.5 C.Y.
Sta. 188+00 to Sta. 197+50 167.9 C.Y.

Peach Orchard

Construct Rd. Appr.
1 cy Crushed Gravel on Stone Surfacing

S 78°-46' E. 509.0'

Plum Orchard

4" Iron Pipe (Irrig.)

Irrig. Ditch

Sta. 185+63. In place
18"x 33' CMP. Extend
10' Lt. & 10' Rt. ~~Move~~ 2 HW. R.M.
20 c.y Str. Exc.

Sta. 189+70 Place
18"x 46' CMP. 2 St. HW. R.M.
1.32 cy Conc., 56 lbs. Steel
28 c.y Str. Exc.

Special ditches to be constructed
Sta. 185+63 to 191+30, 37' Lt. 40 cy Str. Exc.
" 193+50 " 196+87, 43' " 25 " " "
" 197+06 " 200+50, 37' " 25 " " "
" 185+63 " 197+75, 43' Rt. 90 " " "

R = 2500'
Δ = 15°-25'
T = 338.38'
L = 672.7'

190+77.7 B.C.

House

Sta. 191+85
12"x 16' C.M.P. Sewer Conn. on Lt.

Sta. 191+85 Place
12"x 44' CMP. 20' Lt.
6 cy Str. Exc.

Shed

Construct Rd. Appr.
15 cy Crushed Gravel on Stone Surfacing
1 Walk Gate

Cherry

Peach Orchard

Sta. 191+65
12"x 54' C.M.P. 01 on Lt.

Sta. 190+10 Place
12"x 20' CMP. 43' Rt.
4 cy Str. Exc.

Construct Rd. Appr.
9 cy Crushed Gravel or Stone Surf.

Irrig. Ditch

Traveled Way

Mixed Orchard

Shed

Sta. 192+90 Place
12"x 24' CMP. 43' Rt.
8 cy Str. Exc.

Construct Rd. Appr.
31 cy Crushed Gravel or Stone Surf.

J. S. Hirning

Sta. 193+50 Place
8"x 86' CMP. 1 St. HW.
.50 cy Conc., 35 lbs. Steel
40 cy Str. Exc.
(Irrigation Crossing)

Sta. 197+06 In place
8"x 33' Iron pipe
Plug & abandon.

Sta. 196+87 Place
8"x 84' CMP. 1 St. HW. R.M.
.50 cy Conc, 35 lbs. Steel
30 cy Str. Exc.
(Irrigation Crossing)
R.M. Control Box on Rt.

197+50.2 E.C.

Sta. 197+50 12"x 20' C.M.P.
Side Drain 40' Rt.

Sta. 197+13 In place
12"x 32' CMP. Remove
& salvage - Place
18"x 56' CMP. 2 St. HW. R.M.
1.32 cy Conc., 56 lbs. Steel
40 cy Str. Exc.

Sta. 197+25±
Remove & relay
30' of 4" Iron Pipe
43' Rt.

4" Iron Pipe (Irrig.) N 86°-41' E. 663.7'

N 85°-49' E. 772.1'

B.M.
Elev. 858.86
Nail in Bottom "A" Poplar
80' Lt. Sta. 172+

B.M.
Elev. 894.70
Nail in 20" Live Oak
40' Lt. Sta. 182+

B.M.
Elev. 894.47
Top of pin in C.H.C. Mon.
7' Lt. Sta. 181+73

B.M. No. 18
Elev. 911.39
R.R. Spike in 8" Twin Oak
16' Rt. Sta. 185+00

~~B.M. No. 19~~
~~Elev. 939.19~~
~~Spike in Culvert Marker~~
~~15' Rt. Sta. 197+10~~

Width of Roadbed 48 ft.

Beginning of Grading
Sta. 182+00

Profile Grade is Crown of Finished Pavement
Cut Slopes 1:1
Fill Slopes 1½:1

Width of Roadbed 36 ft.

+0.28%

+5.22%

+2.60%

+1.00%

400' V.C.

400' V.C.

400' V.C.

+63 In place 18"x 33' CMP
Extend 10' Lt. & 10' Rt.

+70 Place 18"x 46' CMP

12"x 54' C.M.P. +65

+13 Place 18"x 56' CMP

AS BUILT PLANS
Completed: 1932

| | | |

T. 12 N., R. 8 E., M. D. B. & M.

DIST	COUNTY	ROUTE	SEC	SHEET	TOTAL SHEETS
III	PLA	17	B	6	12

C. A. Whitmore
Dist. Eng. Dist III
Approved August 10, 1931
Fred Grunsky
Engineer of Surveys and Plans

Sec. 19 | Sec. 20

J. S. Hirning

Peach Orchard

Sta 200 ± Ophir Detour
2"x 15' W.I.P.

Sta. 200+06 In place
12"x 30' CMP - Plug and abandon. Construct Rd. Appr. 18 cy Crushed Gravel or Stone Surf.

County Road to Ophir

Sta. 201+25
6"x 18 W.I.P. S.D. 48' Lt.

Sta. 202+91 In place
18"x 31' CMP - Plug and abandon

Irrig Ditch

2" Water Pipe

Construct Rd. Appr. ~~If a Drive Gate, 5 cy Str. Exc.~~

Sta 199+20 Placed
80 lin. ft. new 2" water pipe with fittings - ~~2 cy Str. Exc.~~

Sta 198+70 Placed
12"x 30' CMP. 47' Rt.
~~3 cy Str. Exc.~~

Sta. 200+~~50~~+40 Place
72'x 18"x ~~72'~~ CMP. 21 St. HW. Rt. R.M.
~~1.32 cy Conc, 56 lbs. Steel~~
~~30 cy Str. Exc.~~
1 M.L. Lt. R.M.

J. S. Hirning

Special ditches to be constructed

Sta. 203+00	to	Sta. 212+00,	37'	to 53' Lt.,	70 cy Str. Exc.
" 198+~~80~~	"	" 202+90,	47~~53~~'	Rt.,	30 " " "
" 212+00	"	" 218+~~90~~,	37'	"	37 " " "
" ~~293~~+00	"	" 223+~~90~~,	37 to 25'	"	8 " " "

Sta. 205+29 to Sta. 208+50 Place
388 lin. Ft. 6" W.I. Pipe with fittings and 3" blow off plug - 70 cy Str. Exc. Az 75° (See Cross Sections for details)
R.M. Slope Pav.

205+22.5 B.C.

Plum Orchard

Sta. 203+00 Place
18"x 68' CMP. 2 St. HW. Rt.
1.32 cy Conc, 56 lbs. Steel
28 cy Str. Exc.

Sta. 205+87 Place
12"x 36' CMP. 40' Rt.
5 cy Str. Exc.

Sta. 207+15
4"x 98' W.I.P. & 6"x 12' W.I.P.
R.M. Slope Pav.

Sta. 212+10 Place
12"x 30' CMP. 19' Rt.
5 cy Str. Exc.
Sta 210+55 12"x 24' CMP. Side Drain 19' Rt.

Construct Fence
Sta. 185+~~68.7~~ to Sta 200+35 on Lt. 1466 lin. ft. Type C Alt. No 1
" 201+~~30.2~~ to " 212+50 " " 1120 " "
" 214+~~50.0~~ to " 230+05.4 " " 1555 " "
" 185+68.7 to " 204+20 " Rt. 1851 " "
" 209+~~90.2~~ to " 216+50 " " 660 " "
" 193+~~0.4~~ " R=1600' 204+15 "

Δ = 30°10'
T = 431.21'
L = 842.4'

Sta. 214+00
12"x 24' CMP S.D.
30' Lt.

Sta. 214+30
8"x 50' P.M.P. U.D.

Sta. 214+87 In place
12"x 32' V.C. Pipe culv.
Plug & abandon

Sec. 19 / Sec. 20

213+64.9 E.C.

Construct Rd. Appr. No Grading, 32 cy Crushed Gravel or Stone Surfacing, 1 Drive Gate

Mixed Orchard

Sta. 214+~~40~~+00 Place
18"x 50' CMP - 2 St. HW. R.M.
1.32 cy Conc, 56 lbs. Steel
18 cy Str. Exc.

Mary Armes

Sta. 218+11, In place
18"x 30' CMP - Extend 42' Lt. - Move 1 HW
10 cy Str. Exc.
Sta 217+00 to Sta. 213+20
8"x 110' P.M.P. U.D. 21' Rt.

J. B. Adams

Sta 221+25 Place
8"x 100' CMP. 1 St. HW.
0.50 cy Conc, 35 lbs. Steel
35 cy Str. Exc.
Remove old 5" T.C. Pipe (Irrigation Crossing)

Sta 220+~~35~~+15 Extend
spring on Lt. with 2"x 20' G.I.P.
12"x 18' CMP. 0.20 cy Conc.
2 cy Str. Exc.
(See Cross Section Sheet No 19)

Location of Cut Widening

Construct Rd. Appr. Crushed Gravel or Stone Surf.

Conc. Horse Trough

Cold Spring

Peach Orchard

Construct Rd. Appr. 9 cy Crushed Gravel or Stone Surfacing, 1 Drive Gate

Pear Orchard

J. B. Adams

Sta 221+20 Place
12"x 30' CMP. Side drain
20' Rt. - 5 cy Str. Exc.

Sta 222+50 Place
90 lin. ft. 2" water pipe with fittings - 6 cy Str. Exc.
Remove old pipe

Slope Pav.

Peach Orchard

Construct Rd. Appr. 6 cy Crushed Gravel or Stone Surf. 1 Drive Gate

Gate

Mixed Orchard

Sta. 224+00 Place
12"x 20' CMP. 25' Rt.
3 cy Str. Exc.

Constr. Rd. Appr. Crushed Gravel or ~~Stone Surf.~~

6" Iron Pipe (Irrig.)

Sta. 223+30, Az. 110° Place
6"x 90' W.I. Pipe Siphon with Fittings. 30 cy Str. Exc.
Remove old pipe

R.M. Plug and Tack Rt.

221+74.8 B.C.

Remove Concrete
Sta. 210+50 to Sta. 21~~2~~3+50 37.5 C.Y.
Sta. 220+~~35~~ to Sta. 224+~~35~~ 65.2 C.Y.

Traveled Way

Present In place

Farmers Rd.

Irrig Ditch

Mixed Orchard

Construct Rd. Appr. 13 cy Crushed Gravel or Stone Surfacing

Construct Rd. Appr. 26 cy Crushed Gravel or Stone Surfacing

Plum Orchard

Construct Rd. Appr. No Grading, 32 cy Crushed Gravel or Stone Surfacing, 1 Drive Gate

Peach Orchard Construct Rd. Appr. 9 cy Crushed Gravel or Stone Surfacing, 1 Drive Gate

Pear Orchard

Fruit Shed

Water Pipe

Oak

Walk Gate

Cement Sidewalk

Concrete Steps

Gate

Oak

Mixed Orchard

Fruit Shed

Cold Spring

Irrig Ditch

Irrig Ditch

Fence

Fence

Gate

Gate

Irrig Ditch

Irrig Ditch

Irrig Ditch

DIST. No.	STATE	PROJ. No.	YEAR	No.	SHEETS
2	CAL.	180-A-R	1932	8	13

DIST.	COUNTY	ROUTE	SEC	SHEET No.	TOTAL SHEETS
III	PLA.	17	B	7	12

C. H. Whitmore
Dist. Eng. Dist. III

Approved August 10, 1931
Fred Grunsky
Engineer, Surveys and Plans.

T. 12 N., R. 8 E., M. D. B. & M.

Removed Concrete
Sta. 230+50 to Sta. 239+~~25~~50, ~~146.7~~ C.Y.
Sta. 245~~.25~~0 to Sta. 248+~~50~~25 ~~35.8~~ C.Y.
Sta. 250+50 to Sta. 253+50 ~~24.8~~ C.Y.

Sec. 20

J. B. Adams

Peach Orchard

Grazing

Ditch

Construct Rd. Appr. 22 cy Crushed Gravel or Stone Surf.

P.G.&E.

In place N64°00'E. 354.3'

Farmers Tel.

Mixed Orchard

S60°28'30"E. 510'

Sta. 230+05
12'x66' C.M.P. P.G.&E. Over Head
4"x 87 W.I.P. Pressure line
1 R.M. H.W. Lt.

J. B. Adams

R=3000'
Δ=16°38'
T=438.54'
L=870.9'

Sta. 226+65 In place
24"x 31' CMP. Extend 40' Lt. 1 R.M. H.W. Lt.
~~Move 1 HW. 12 cy Str. Exc.~~

Special ditches to be constructed
~~Sta. 227+60 to Sta. 230+10, 37' Rt. 19 cy Str. Exc.~~
" 230+40 " " 232+70, 35-30 Lt., 26 " " "
" ~~232+70~~ " " 243+75, 37' Rt., 90 " " "
~~B.M. 226+65 " " 230+05 37' Lt.~~
~~Elev. 941.23~~
~~Nail in Culvert Marker~~
~~40' Rt. Sta. 226+62~~

Sta. 232+70 In place
12'x 31' CMP. Remove & salvage - Place 18"x 48' CMP.
2 St. HW. 1.32 cy Conc., 2 R.M. H.W.
~~56 lbs Steel, 40 cy Str. Exc.~~

Helen Dearborn

Pear Orchard

Irrig. Ditch

Traveled Way

N72°17'E

230

346.1'

233+91.8 B.C.

Sta. 235+~~70~~77 Place
82 lin. ft. 6" W.I. Pipe with fittings - Remove & dispose 4" Iron pipe
25 cy Str. Exc.

R=2200'
Δ=20°18'
T=393.86'
L=779.5'

Construct Rd. Appr. 6 cy Crushed Gravel or Stone Surf.

Ho.

Tank Ho.

Construct Rd. Appr. 30' Oak Fruit Shed Barn

Plum Orchard

Construct Rd. Appr.
No Grading
3 cy Crushed Gravel or Stone Surf.

Sta. 232+10 to Sta. 233+35
8"x 118' Under Drain

4" Iron Pipe (Pressure)

S 26°43'E. 230+45.7' E.C.

Irrig. Ditch

Pear Orchard

Sta. 230+~~40~~25 Place
8"x 82' CMP. ~~1 St. HW.~~
Remove & dispose old wooden culv. - 0.50 cy Conc.
35 lbs. Steel - 40 cy Str. Exc.
(Irrigation Crossing)

Anna Marie Madden
Zita Madden Pike

Sec. 17

Sec. 17
Sec. 20
S 89° 26½' W. 2960.2'
to Sec. Cor.

Construct Fence
Sta. 214+50 to Sta. 230+05 on Lt; 1555 lin. ft.
" 232+50 to " 268+50 " " 3600 " "
" ~~228~~+30 to " 246+25 " Rt 1795 " "
" 230+15 " " 244+75 " "
" 250+25 " " 268+50 " "

241+71.3 E.C.

N 12° W. Prop. Line

M. A. Hallbom

Sta. 246+00 Place
8"x 82' CMP. - 1 St. HW.
0.50 cy Conc., 35 lbs. Steel
22 cy Str. Exc. R.M. Stone Mk.
(Irrigation Crossing)

Grazing

N 51° 59' E 1647.5'

Oak Trees

Grazing

Sta. 247+60
8"x 30' C.M.P. Irr. Risers

Irrig. Ditch

Plum Orchard

Construct Rd. Appr.
4 cy Crushed Gravel or Stone Surf. - 1 Drive Gate

Riverside Road

N 18° W. 190'

Pear Orchard

Construct Rd. Appr.
8 cy Crushed Gravel or Stone Surfacing.

Sta. 249+77 In place 1 R.M. H.W. Lt.
24"x 31' CMP. Extend 32' Lt.
Move 1 HW. 14 cy Str. Exc.

Sta. 250+15
Double 12"x 40' C.M.P. Tile Drain 75' Rt.
1 R.M. Lt. H.W.

Sta. 250+15 in place
12"x 24' Side drain. 39' Rt. - Use as exists. ~~Removed~~

Pear Orchard
R=8030'
Δ=5°04'
L=710.1'

Sec. 17
Sec. 20
N 89° 26½' E 2403.9'
to Sec. Cor.

M. A. Hallbom

S 36°07'30"E 41.25' In place

S 0°52' E 50.2'

+18.0 Prop. Line

N 54°25' E 29.0'

S 39°50' E 728'

Private Road

Sta. 243+75 In place
18"x 37' V.C. Pipe Culv. - ~~Remove & dispose~~ - Place 18"x 60' CMP
R.M. 2 St. HW. 1.32 cy Conc. 56 lbs. Steel
35 cy Str. Exc.

N 51° 59' E 398.4'

Grazing

Pear Orchard

Construct Rd. Appr.
5 cy Crushed Gravel or Stone Surf.

Sta. 240+85 In place
12"x 24' CMP. ~~10' Rt. Clean & relay~~ 37' Rt. - 8 cy Str. Exc.

~~B.M. No. 22~~
~~Elev. 955.85~~
~~Nail in Pear Tree~~
~~27' Rt. Sta. 243+30~~

B.M.
Elev. 963.80
Nail in 40" Oak
65' Lt. Sta. 237+00

~~Old B.M. No. 31~~
~~Elev. 952.96~~
~~Nail in Oak Snag~~
~~20' Lt. Sta. 249+40~~

B.M.
Elev. 955.51
Nail in P.G.&E. Pole
40' Lt. Sta. 251+60

Standard 36' Roadbed
Profile Grade is Crown of Finished Pavement.
Cut Slopes 1:1
Fill Slopes 1½:1

AS BUILT PLANS
Completed 1932

947.05 947.25 947.50 947.84 948.27 948.80 949.42 950.13 956.97 957.65 958.19 958.57 958.81 958.89 958.82 956.31 956.16 ~~955.98~~ ~~956.00~~ ~~955.78~~ ~~955.65~~ ~~955.55~~ ~~955.67~~ ~~955.31~~ ~~955.30~~ ~~955.09~~ ~~955.22~~ 952.73 963.80

+0.40% 300' V.C. +1.52% 300' V.C. -0.28% 300' V.C. -0.38% -0.57.5%

+65 In place 24"x 31' CMP Extend 40' Lt.

+70 Place 18"x 48' CMP

+75 Place 18"x 60' C.M.P.

+77 In place 24"x 31' CMP Extend 32' Lt.

Total Road Approach Exc. 33 cu. yds.
" " " Emb. 145 " "
Roadway Exc. 2418 " "
" Emb. 11570 " "

"B2" Line

Rd. Appr. Exc.						81																													
Emb.																33			31															
Cu. Exc.						130		271		39		67		276		306		363		426		357		23		551		627		644		637		486	
Yds. Emb.	1423		1846		1588		1370		808	164		1		67		42		3				2		241										
Sta.	5	6	7	8	9	230	1	2	3	4	5	6	7	8	9	240	1	2	3	4	5	6	7	8	9	250	1	2	3	4	5	6	7	8	9

2	CAL.	180-A-R	1932	9	13

DIST.	COUNTY	ROUTE	SEC.	SHEET No.	TOTAL SHEETS
III	PLA	17	B	8	12

C. H. Whitmore
Dist. Eng. Dist. III

Approved August 10, 1931
Fred Grunsky
Engineer, Surveys and Plans.

T. 12 N., R. 8 E., M.D.B. & M.

Sec. 17

Construct Fence
Bet. Sta. 232+50 & Sta. 268+50 on Lt. 3200 lin. ft.
" 252+65 to " 262+00 on Rt. 935 " "
" 266+00 to " 268+50 " Lt. 250 " "
Construct lawn fence
Sta. 262+00 to Sta 266+00 Lt. & Rt. 800 lin. ft.

M. A. Hallbom

Sta. 253+85 Remove
~~8~~ relay 60 lin. ft. 4" Iron pipe
Place 8"x ~~30'~~ CMP casing 52'
15 cy Str. Exc.
1"x 108" W.I.P. Pressure line

Sta. 257+15 Place
8"x 86' CMP - Remove
old 6" pipe - 25 cy Str. Exc.
(Irrigation Crossing)
R.M. Control Box on Lt.

R=1500'
Δ=17°54'
T=236.24'
L=468.6'

Sta. 263+10 Place
100 lin. ft. 2" water pipe
with fittings - Remove
old pipe - 5 cy Str. Exc.

Sta. 266+69 Construct 3'x4'x30'-6"
R.C. Box Approach to spring house. Enclose
present spring house with reinforced
concrete - Lay ~~30~~ lin. ft. 2" water pipe
9.0 cy Conc., 900 lbs. Steel
20 c.y. Str. Exc.
(See L.O. Sheet No ~~8~~ 25 for details)

Remove Concrete
Sta. 250+50 to Sta. 252+50 24.8 C.Y.
Sta. 254+50 to Sta. 268+50 232.2 C.Y.

Sta. 265+63
Sta. ~~264~~ +47 to Sta. 268+60
Construct 12" CMP Siphon (C.R.&S.)
~~322~~ 424' long with R.C. Drop inlet and
st. HW. outlet, Dayton couplers & 3"
blow off valve - 1.50 cy Conc.
140 lbs. Steel - 110 cy Str. Exc.
(See L.O. Sheet No 17 for details)

Sta. 268+00 Extend
Spring on Lt. with 4'x 40' W.I.P.
12"x 18" CMP
0.7 cy Conc.
2 cy Str. Exc.
R.M. Box

Sta. 253+18.8 E.C.
Sta. 262+87.4 E.C.
Sta. 264+87.4 B.C.
Sta. 264+87.4 P.O.T.
N 34°05' E 228.4'
"B2" 264+87.4 B.C.
"O" 264+87.4 P.O.T.

Ho. Palms Palms

Construct Rd. Appr. 13 cy Crushed Gr. or Stone Surf. - 1 Drive Gate

Construct Rd. Appr. 4 cy Crushed Gravel or Stone Surf. - 1 Drive Gate

Ditch Pear Orchard
Conc. Spring Ho.
Iron Pipe
Irrig. Ditch
Young Orchard
Prop. Line
P.G. & E. Co.
Irrigation Ditch
Irrig. Ditch
Mixed Orchard
Sta. 265+90 to Sta. 268+25
8"x 120' R.M. Fund 75' Rt.
A. W. Hawkins
Relinquishment #35
Cherry Orchard
Farmer's Line
Plum Orchard
Pear Orchard
Construct Rd. Appr. 4 cy Crushed Gravel or Stone Surf. - 1 Drive Gate
Construct Rd. Appr. 2 cy Crushed Gravel or Stone Surf. - 1 Drive Gate
Construct Rd. Appr. 4 cy Crushed Gravel or Stone Surf. - 1 Drive Gate
Construct Rd. Appr. 2 cy Crushed Gravel or Stone Surf. - 1 Drive Gate
Construct Rd. Appr. 4 cy Crushed Gravel or Stone Surf. - 1 Drive Gate
Construct Rd. Appr. 4 cy Crushed Gravel or Stone Surf. - 1 Drive Gate

N 51°59' E 1647.5'
N 51°59' E 510.3'
S 50°01' E 48.9'
N 52°35' E 400.4'
N 31°35' E 228.6'
N 42°05' E 90.6'
N 87°45' E
Prop. Line
N 62°44' E 309.9'
N 62°26' W 743.7' to Sec. Cor.
N 37°12' E 1219.9'
N 37°13' E 1219.9'

Sta. 254+15 In place
18"x 24' CMP 26' Rt. 24'
Extend 4' each end.
2 cy Str. Exc.

Sta. 254+35 In place
18"x 30' CMP - Extend
16' Lt. and 8' Rt. - Move
L & HW R16 cy Str. Exc.
1 HW. Reset

Sta. 261+50 In place
12"x 28' CMP on Rt. - Clean
& relay 27' Rt. - 10 cy Str. Exc.

Sta. 264+47 In place
12"x 37' CMP - Removed
& salvage - Place 18"x 72' CMP
R.M. 1 St. HW & 0.66 cy Conc.
~~28~~ lbs. Steel - 40 cy Str. Exc.
1 R.M. Control Box Lt

Sta. 264+95 Place
12"x 40' CMP - 35' Rt.
~~10~~ cy Str. Exc.

Sta. 268+25 Place
18"x ~~46'~~ CMP - 2 St. HW & R.M.
1.32 c.y. Conc., 56 lbs. Steel
30 cy Str. Exc.

Special ditches to be constructed
Sta. 257+15 to Sta. 263+75, 43' Lt., 60 cy Str. Exc.
" 264+47 " " 268+60, 57' " 75 " " "
" 254+35 " " 261+35, 37' Rt, ~~60~~
" ~~264+47~~ " " ~~268+50~~ 37' Rt. 50 " " "
" ~~254+50~~ " " ~~258+50~~ 37' Lt.
" 264+47 " " 265+69 on Lt.

R=1200'
Δ=28°39'
T=306.43'
L=600.04'

R=1000'
Δ=24°57½'
T=221.31'
L=435.61'

Tower
Steel Tower
Power House
Tailrace
Penstock
Auburn Ravine
Rubble Masonry Wall
Foot Bridge
12" Water Pipe
2'x 2' Concrete Blocks with high power lights for Wise Power House
Steel Tower
P.G. & E. Co.
John Malmberg
Ho.
Sec. 16
Sec. 17

B.M. No. 23
Elev. 945.04
R.R. Spike in Power Pole
20' Lt. Sta. 261+60

B.M.
Elev. 934.45
Spike in P.G. & E. Pole
75' Lt. Sta. 263+60

Old B.M. on "B" Line
Elev. 922.99
RR Spike in Power Pole
55' Lt. Sta. 274+70

Standard 36' Roadbed
Profile Grade is Crown of Finished Pavement
Cut Slopes 1:1
Fill Slopes 1½:1

End of Project
Station 268+50

End of P.C.C. Pav. (20')
Contract #43EC5

AS BUILT PLANS
completed: 1932

-0.575% -0.38% -0.42% -2.12% -0.64% -1.866%

500' V.C. 700' V.C. 300' V.C. 300' V.C.

Grade of 12" C.M.P. Syphon

+47 Place 18"x 72' C.M.P. +47 Inlet (935.0)
Blow-off (936.8)
+25 Place 18"x ~~46'~~ 52' C.M.P. +60 Outlet (926.0)

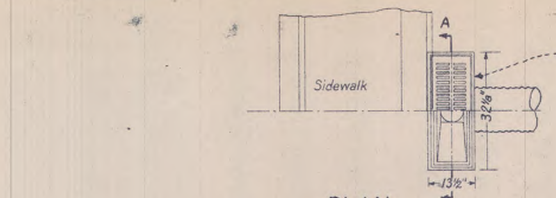
"B2" Line
"O" Line

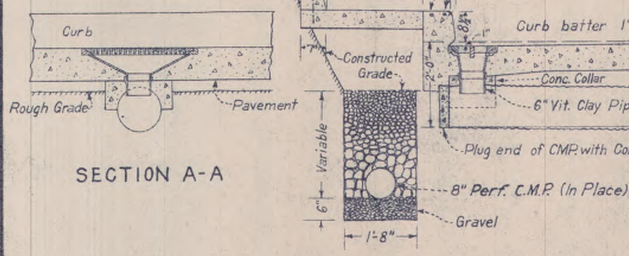
| | | |

DIST. No.	STATE	PROJ. No.	YEAR	No.	SHEETS
2	CAL	180-A-R	1932	10	13

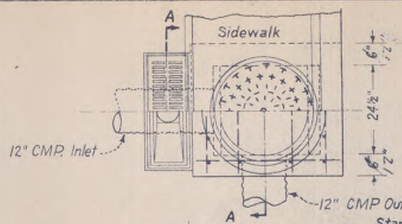
DIST.	COUNTY	ROUTE	SEC.	SHEET No.	TOTAL SHEETS
111	PLA.	17	B	9	12

C.H.W. Whitmore
Dist. Eng. Dist.
Approved August 10, 1931
Fred Grunsky
Engineer, Surveys and Plans.





TYPICAL CROSS SECTION SHOWING CMP CROSS DRAIN AND DROP INLETS
Scale ½" = 1'

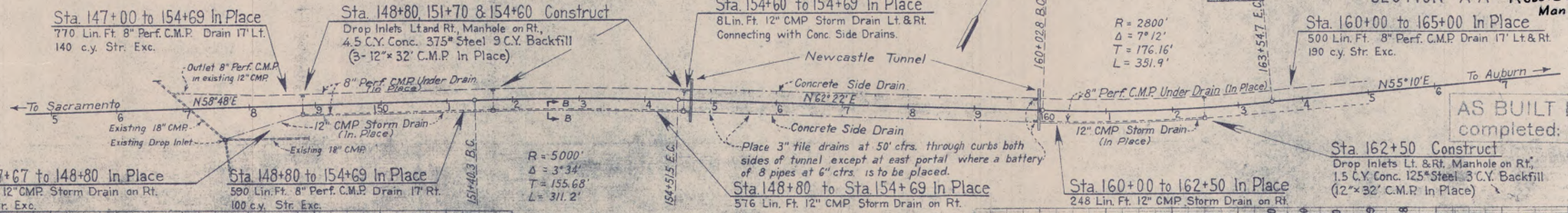


Sta. 147+00 to 154+69 In Place
770 Lin. Ft. 8" Perf. C.M.P. Drain 17' Lt.
140 c.y. Str. Exc.

Sta. 148+80, 151+70 & 154+60 Construct
Drop Inlets Lt. and Rt., Manhole on Rt.,
4.5 C.Y. Conc. 375# Steel 9 C.Y. Backfill
(3-12"x32' C.M.P. In Place)

Sta. 154+60 to 154+69 In Place
8 Lin. Ft. 12" CMP Storm Drain Lt. & Rt.
Connecting with Conc. Side Drains.

Sta. 160+00 to 165+00 In Place
500 Lin. Ft. 8" Perf. C.M.P. Drain 17' Lt. & Rt.
190 c.y. Str. Exc.



Sta. 147+67 to 148+80 In Place
116 Lin. Ft. 12" CMP. Storm Drain on Rt.
35 c.y. Str. Exc.

Sta. 148+80 to 154+69 In Place
590 Lin. Ft. 8" Perf. C.M.P. Drain 17' Rt.
100 c.y. Str. Exc.

Sta. 148+80 to Sta. 154+69 In Place
576 Lin. Ft. 12" CMP Storm Drain on Rt.

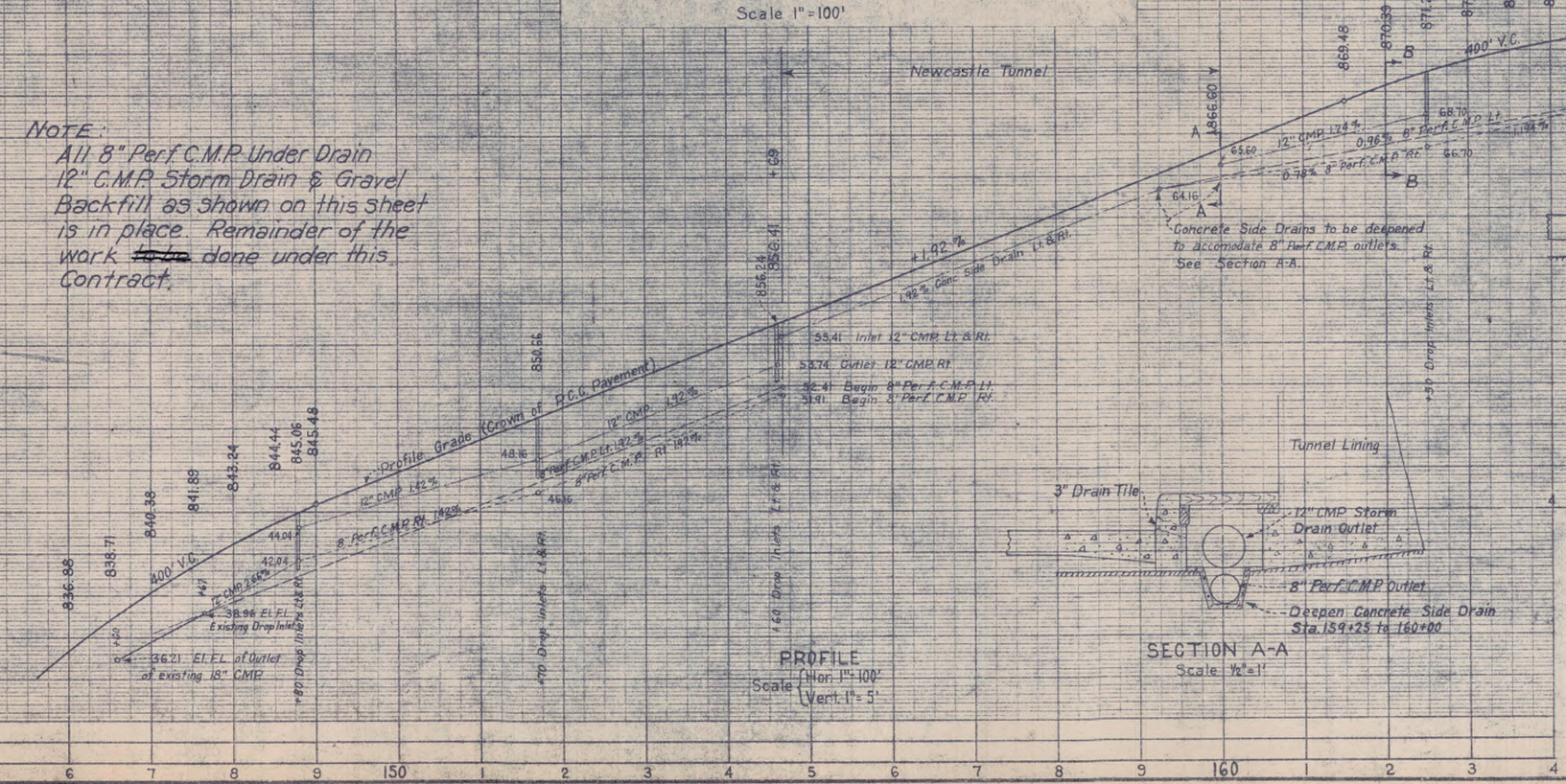
Sta. 160+00 to 162+50 In Place
248 Lin. Ft. 12" CMP Storm Drain on Rt.

Sta. 162+50 Construct
Drop Inlets Lt. & Rt. Manhole on Rt.,
1.5 C.Y. Conc. 125# Steel 3 C.Y. Backfill
(12"x32' C.M.P. In Place)

AS BUILT PLANS completed: 1932

PLAN OF STORM & UNDER DRAIN SYSTEM
Scale 1" = 100'

NOTE:
All 8" Perf. C.M.P. Under Drain
12" C.M.P. Storm Drain & Gravel
Backfill as shown on this sheet
is in place. Remainder of the
work ~~to be~~ done under this
Contract.



PROFILE
Scale Hor. 1" = 100'
Vert. 1" = 5'

Drawn by W.A.J.
Traced by G.R.Kerri 7-16-31
Checked by W.A.J.

Co. Exc.
Yds Emb.
Sta.

STATE OF CALIFORNIA
DEPARTMENT OF PUBLIC WORKS
DIVISION OF HIGHWAYS

PLAN, PROFILE, & STRUCTURES FOR STORM & UNDER DRAIN SYSTEM AT NEWCASTLE

STA. 146 TO 165
Scales As Shown

PLA. 17-B
July 1931